

NOTES

Rev.	Drawn	Check	Approved	Date	FOR INFORMATION
	BW	PF	CEH	25.05.16	
					Description

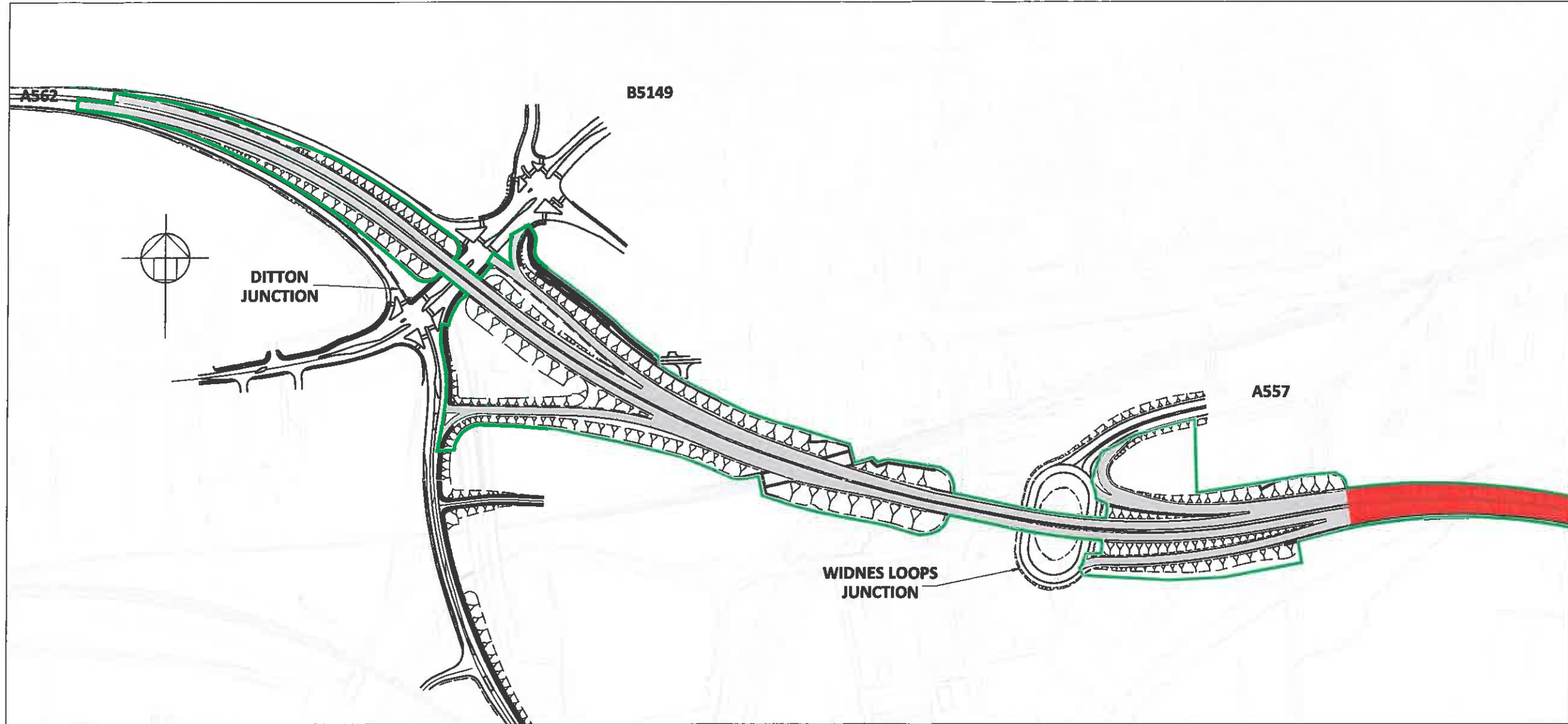


Client  
**MERSEY GATEWAY BRIDGE BYELAWS 2017**

Drawing Title  
**LOCATION PLAN**

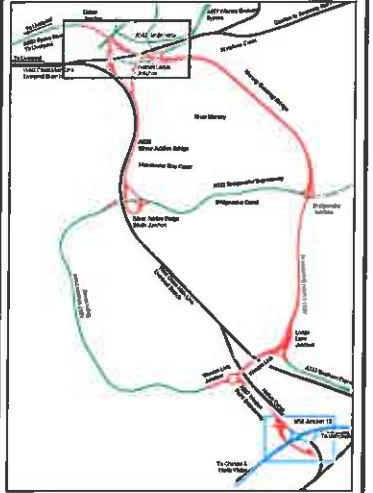
Scale	Date	Drawn
1:10,000	Feb 2016	BW
Proj. no.	61034234/MGBL/01	
Rev.	-	

This map is reproduced from Ordnance Survey material with the permission of Ordnance Survey on behalf of the Controller of Her Majesty's Stationery Office & Crown Copyright. Unauthorised reproduction infringes Crown copyright and may lead to prosecution or civil proceedings. Halton Borough Council Licence No. 100018952 2007. Warrington Borough Council Licence No. 1407899 2002.



'THE BRIDGE APPROACHES'  
(NORTHERN)

NOTES



Site Plan

KEY

- Bridge Approaches
- Byelaws Area
- Bridge

Rev.	Drawn	Check	Approved	Date	FOR INFORMATION
	BW	PF	CEH	25.05.2016	

Rev.	Description
------	-------------

Client

Project

**MERSEY GATEWAY BRIDGE  
BYELAWS 2017**


Drawing Title

**THE 'BRIDGE APPROACHES',  
DITTON JUNCTION AND  
WIDNES LOOPS JUNCTION**

Scale	Date	Drawn
1:2500	Feb 2016	BW

Proj. no.	Rev.
61034234/MGBL/02	-

This map is reproduced from Ordnance Survey material with the permission of Ordnance Survey on behalf of the Controller of Her Majesty's Stationery Office © Crown copyright. Unauthorised reproduction infringes Crown copyright and may lead to prosecution or civil proceedings. Halton Borough Council Licence No. 100018552 2007. Warrington Borough Council Licence No. LA079898 2002.



'THE BRIDGE'  
(NORTH)



'THE BRIDGE'  
(SOUTH)



Site Plan

KEY

- Bridge Approaches
- Byelaws Area
- Bridge

Rev.	BW	PF	CEH	25.05.2016	FOR INFORMATION
Drawn	Chief	Approved	Date		Description



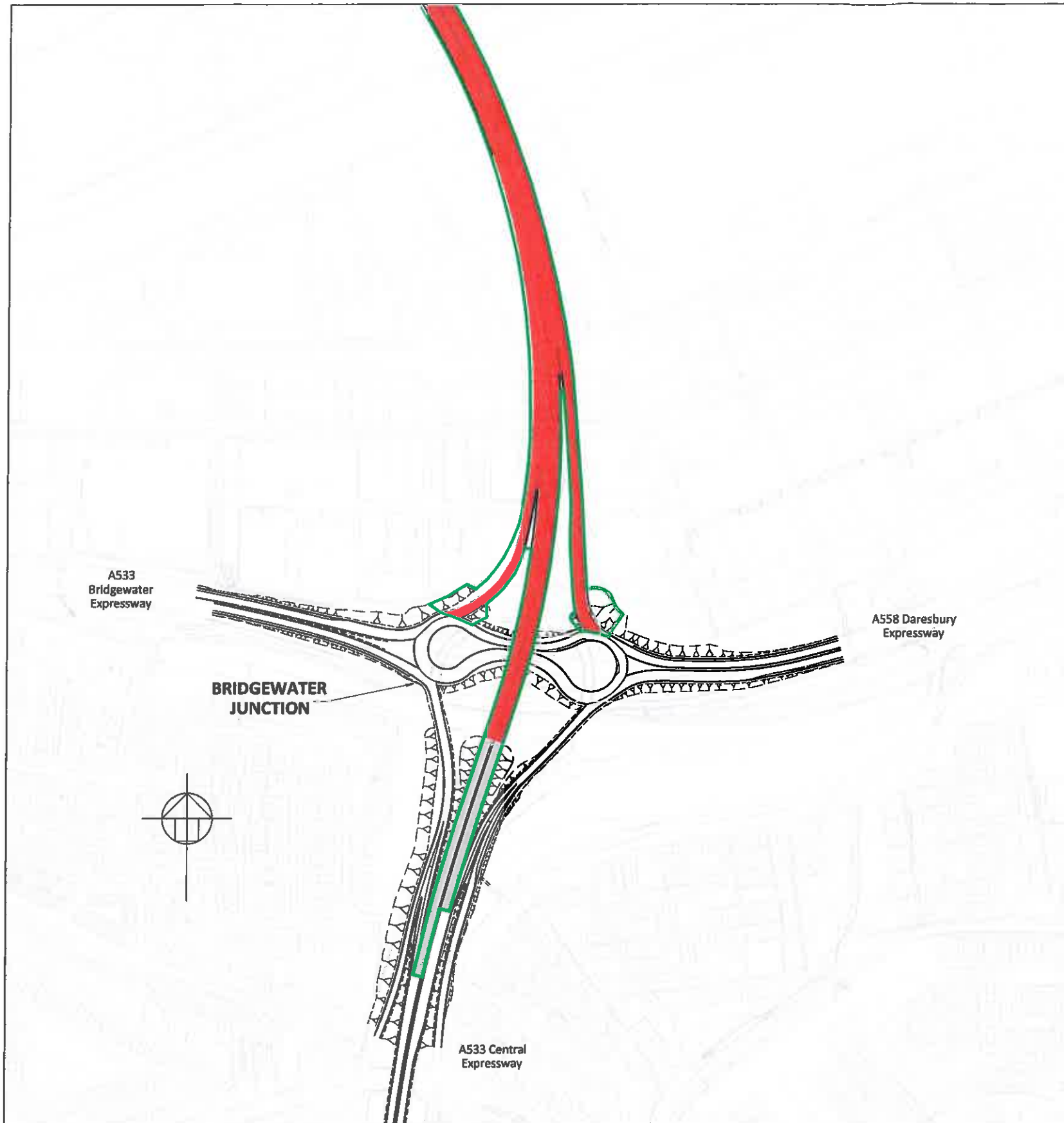
Project  
**MERSEY GATEWAY BRIDGE  
BYELAWS 2017**

Drawing Title  
**THE 'BRIDGE'  
MAIN BRIDGE**

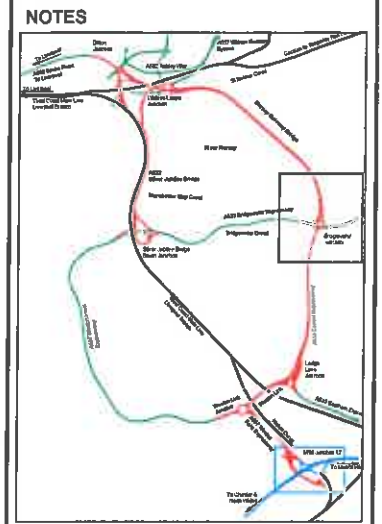
Scale	Date	Drawn
1:2500	Feb 2016	BW

Dwg. no.	Rev.
61034234/MGBL/03	-

This map is reproduced from Ordnance Survey material with the permission of Ordnance Survey on behalf of the Controller of Her Majesty's Stationery Office © Crown copyright. (Unauthorized reproduction infringes Crown copyright and may lead to prosecution or civil proceedings: Ordnance Survey Licence No. 100019552 2007, Warrington Borough Council Licence No. S407988 2007)



'THE BRIDGE APPROACHES'  
(SOUTHERN)



Site Plan

KEY

- Bridge Approaches
- Byelaws Area
- Bridge

Rev.	BW	FF	CEH	25.05.2016	FOR INFORMATION
Drawn	Chud.	Approved	Date		

Client

Project

**MERSEY GATEWAY BRIDGE  
BYELAWS 2017**

Drawing Title

**THE 'BRIDGE  
APPROACHES'  
BRIDGEWATER JUNCTION**

Scale	Date	Drawn	Rev.
1:2500	Feb 2016	BW	-
Org. no.			
61034234/MGBL/04			

This map is reproduced from Ordnance Survey material with the permission of Ordnance Survey on behalf of the Controller of Her Majesty's Stationery Office © Crown copyright. Unauthorised reproduction infringes Crown copyright and may lead to prosecution or civil proceedings. Halton Borough Council Licence No. 100018552 2007. Warrington Borough Council Licence No. LA079899 2002.